


















City of Wood Dale 2026 Official Zoning Map

March 5, 2026

Legend

-  Thorndale Interchange (TIO) Overlay
-  Thorndale Corridor Corporate (TCC) Overlay
-  Stormwater Management
-  TIF Districts
-  R-1 Estate Residential District
-  R-2 Large Lot Single-Family District
-  R-3 Single-Family District
-  R-4 Medium Density Single-Family District
-  R-G General Residential
-  TCB Town Center Business
-  C-1 Neighborhood Commercial
-  C-2 Corridor Commercial District
-  C-2a Southeast Irving Park Corridor Commercial
-  C-3 Service/Commercial District
-  I-1 Industrial/Business Park District

